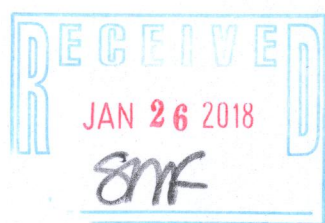












Lots 30 and 31 in Block 4 of Lakeview Park, a Subdivision located in the Town of Linn, County of Walworth, State of Wisconsin.



LEGEND	
	ELECTRIC RISER
	FOUND IRON BAR
	FOUND IRON PIPE
	SEPTIC LID
	SIGN
	TELEPHONE RISER
	UTILITY POLE
	WELL
(D)	DEED
(R)	RECORD
(M)	MEASURE

20' 0' 20' 40'

SCALE: 1" = 20'

NOTE: Only those Building Line Restrictions or Easements shown on a Recorded Subdivision Plat are shown hereon unless the description ordered to be surveyed contains a proper description of the required building lines or easements.

- * No distance should be assumed by scaling.
- * No underground improvements have been located unless shown and noted.
- * No representation as to ownership, use, or possession should be hereon implied.
- * This Survey and Plat of Survey are void without original embossed or colored seal and signature affixed.

Compare your description and site markings with this plat and AT ONCE report any discrepancies which you may find.

STATE OF ILLINOIS)
COUNTY OF McHENRY) S.S.

In my professional opinion, and based on my observations, I hereby certify that the above described property has been surveyed under my direction and that the above map is a true representation thereof and shows the size and location of all visible structures, and dimensions of all principle buildings thereon, boundary fences, apparent easements, roadways, and visible encroachments, if any. This survey is made for the use of the present owners of the property, and also those who purchase, mortgage, or guarantee the title thereto within one year from the date hereof.

Dated at Woodstock, McHenry County, Illinois 8/30 A.D., 20 16.

Vanderstappen Land Surveying, Inc.
Design Firm No. 184-002792

By _____
Wisconsin Registered Land Surveyor No. S1777

CLIENT: CHRIS OLSEN
DRAWN BY: SES CHECKED BY: WJV
SCALE: 1"=20' SEC. 16 T. 1 R. 17 E.
BASIS OF BEARING: ASSUMED
P.I.N.: ILVP00019D
JOB NO.: 160636 I.D. LSS
FIELDWORK COMP.: 8/29/16 BK. PG.
ALL DISTANCES SHOWN IN FEET AND DECIMAL REF:
PARTS THEREOF CORRECTED TO 68° F.

Y:\PLATS\2016\0600-0799\160636_-V-160636\160636-LSS.dwg-Layout1-8/30/2016 3:22 PM

ILVP-19D

117-4100